


ELKHORN MOUNTAIN



Elkhorn mountain, north-east aspect, from mt. Flannigan

QUICK FACTS

Elevation: 2195m/7200ft

Map: 92 f/13

Grid ref: 9618

Standard route: West couloir

Via elkhorn ck. And the west ridge. To start; find a small ramp and keyhole, on climber's right, below the chockstone in the main gully.

First ascent:

A wheeler and acc party 1912

First winter ascent:

P busch, a watts feb 1965

Named for: The resemblance to the matterhorn & the prominent gendarme on the nw ridge.

WINTER

West Couloir: AI2 (5pitches) 250m (III)

FA: P Busch, A Watts Feb 1965

Route List

Summer-fall

West Couloir: low 5th class
250m (II)

North Ridge: upto 5.8 (6pitches)
400m (III)

FA: J Bajan et al '72

Northwest Ridge: 4th-low 5th
class 400m (II)

FA: A Wheeler ACC Party '12

North Face: ~5.8 300m (III/IV)

FA: J Bajan, P Busch Jun '77

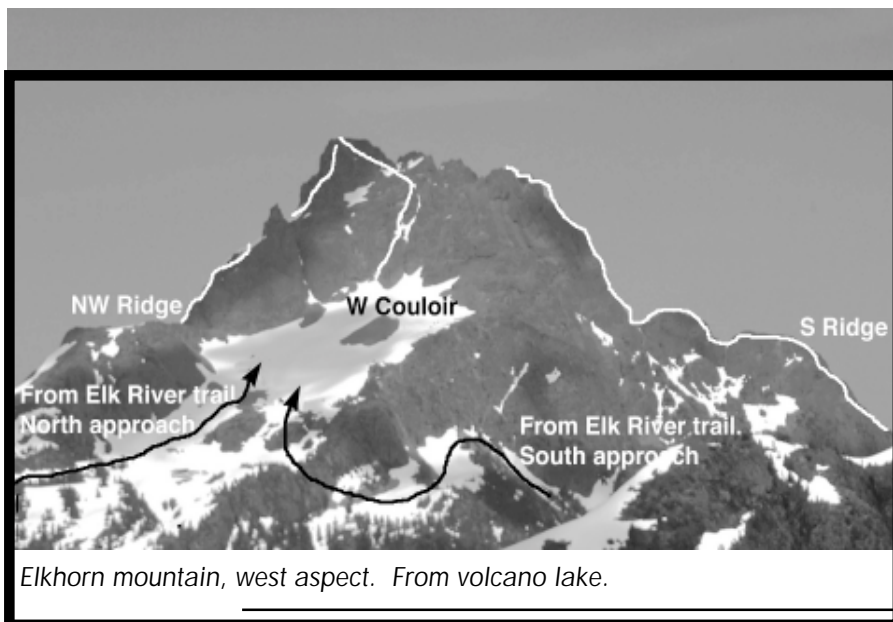
South Ridge: 4th-low 5th class
600m (III)

FA: T Volkers, M Walsh '70

Into The Sadistic: upto 5.10b
(8pitches) 500m (III)

FA: P Stone, G Shea Sep '93

Northeast Face: 5.7 AI2 400m
(III) FA: T Rippel Aug '85



Elkhorn mountain, west aspect. From volcano lake.


ACCESS

WEST FACE: via the Elk River trail. Either Elkhorn Ck. at 2.5km and onto west ridge or South approach from Gravel Bar camp at 9km. Both are worn trails.

NORTH FACE: via West Face and descend from NW Ridge onto N Glacier or from King's Pk along adjoining ridge or cirque.

SOUTH & SOUTHEAST FACES: via ERT South approach, continuing direct to col with Pk. 6526ft due south of Elkhorn summit.

NORTHEAST FACE: From Cervus Ck. dogleg at 7km.

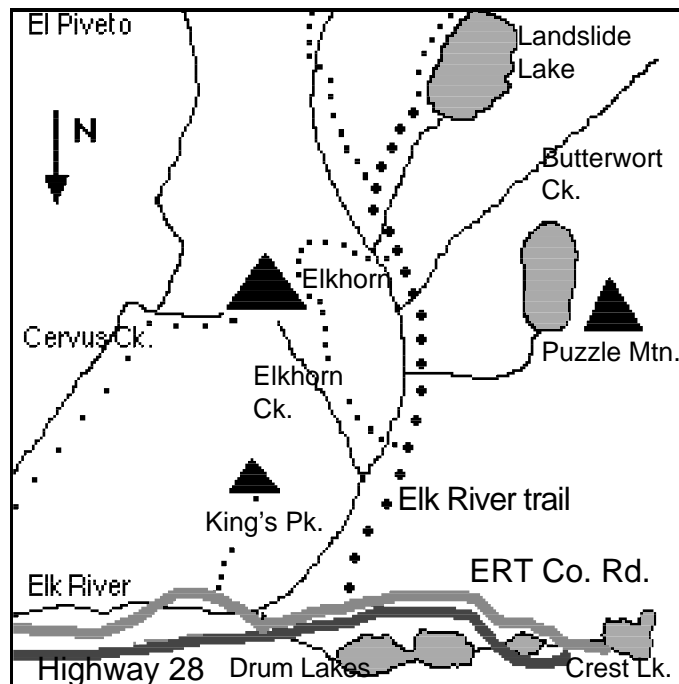


ELKHORN MOUNTAIN, EAST ASPECT. FROM MT. COBB

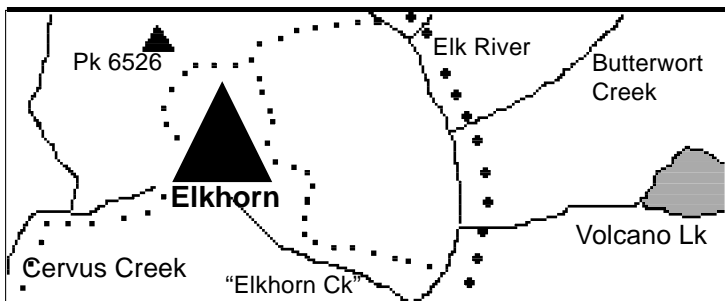
OVERVIEW



ELKHORN MOUNTAIN, NORTH ASPECT. FROM KING'S PEAK



DETAIL



Photocopying hurts small business

Hyacinthe Bay Publishing
 PO Box 482, Heriot Bay, BC Canada V0P 1H0
 hyacinthe@island.net