


# MOUNT McBRIDE



*MT McBRIDE, NORTH EAST ASPECT, FROM LUPIN FALLS BUTTLE LAKE*



*MT McBRIDE, SOUTH WEST ASPECT, FROM NEAR THE GOLDEN HINDE*

## **QUICK FACTS**

ELEVATION: 2081m/6829ft

MAP: 92 F/12


GRID REF: 0810

STANDARD ROUTE: South Ridge or North West Glacier from Marble Meadows.

FIRST ASCENT: Possibly Leroy Stirling Cokely 1926

FIRST WINTER ASCENT:  
Unknown

NAMED FOR: The Rt.Hon. Sir Richard McBride, Premier of BC




MT McBRIDE AND MARBLE MEADOWS, SOUTH, FR. "TIBETAN MTN."

## ROUTE LIST

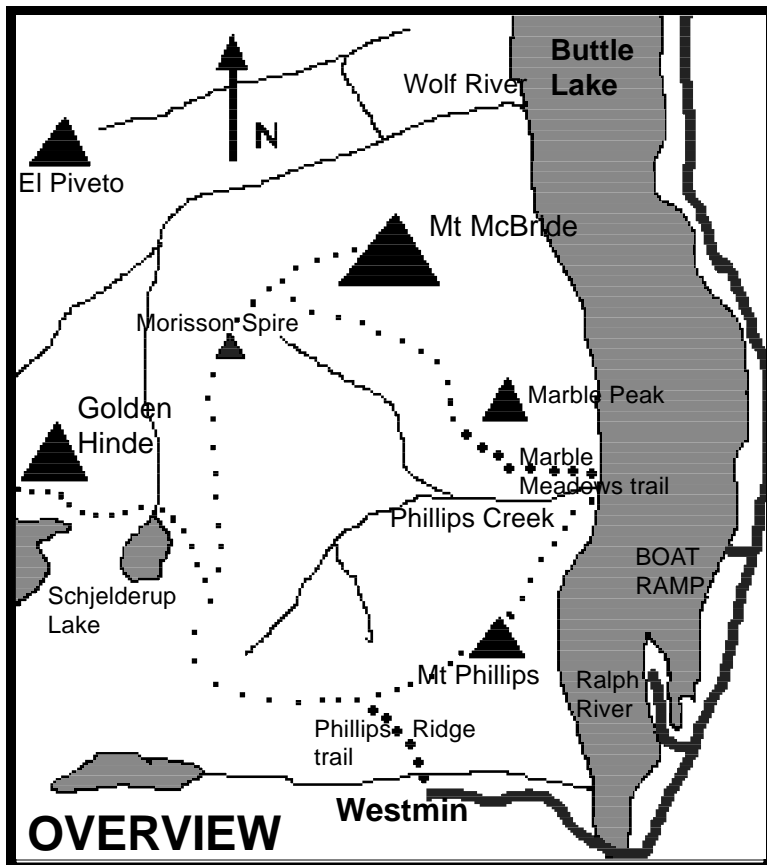
NORTH WEST GLACIER: No technical difficulty, exposed ice on receding glacier in late summer.

SOUTH RIDGE: 3rd Class for short section before joining glacier route.

NORTH RIDGE: No established route from Wolf River and no technical difficulty except thick vegetation.



VIEW ACROSS MARBLE MEADOWS, EAST ASPECT, FROM WHEATON RIDGE



## ACCESS

Best reached via the Marble Meadows trail from mouth of Phillips Creek by crossing Buttle Lake by boat from Augerpoint Day area or Karst Ck boat ramp. 3 day trip.

Can be reached from Wolf River marine site on Buttle Lake.

Also possible along Phillips Ridge from Westmin, starting on the Phillips Ridge trail or mouth of Phillips Creek 3-4 days.