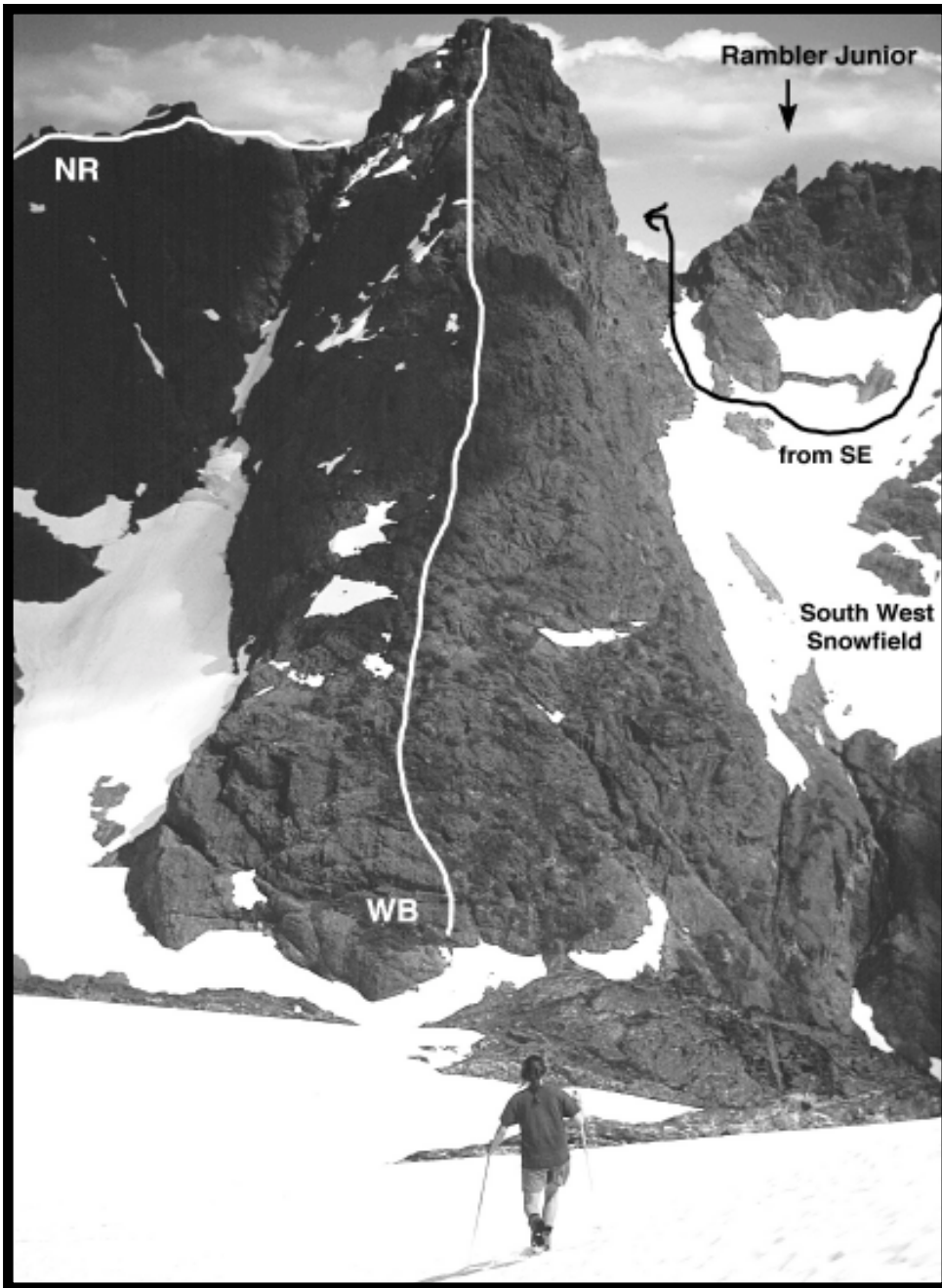


RAMBLER PEAK



RAMBLER PEAK, WEST ASPECT, FROM NR. MT COLONEL FOSTER

QUICK FACTS

ELEVATION: 2105m/6900ft


MAP: 92 F/13, 92 F/12

GRID REF: 9612

STANDARD ROUTE: via Elk Pass and SouthEast Gully or via West Snowfield.

FIRST ASCENT: R Facer, B McDowell, S Todd 1964

NAMED FOR: Island Mountain Ramblers. Likely originally known as El Piveto.



RAMBLER PEAK, NORTH EAST ASPECT, FROM MT COBB

ROUTE LIST


SUMMER-FALL

(WB) West Buttress: 5.6 (~6pitches) 4th Class 650m (III) FA: C Barner, P Rydeen'90

(NR) North Ridge and Summit Traverse: low 5th Class 1500m(III) FA: M Walsh'75

(SR) Standard Route via South east Gully: low 5th Class FA: R Facer, B McDowell, S Todd 1964


Rambler Junior: 4th Class FA: R Facer, Henry'66



RAMBLER PEAK, SOUTH ASPECT, FROM GOLDEN HINDE

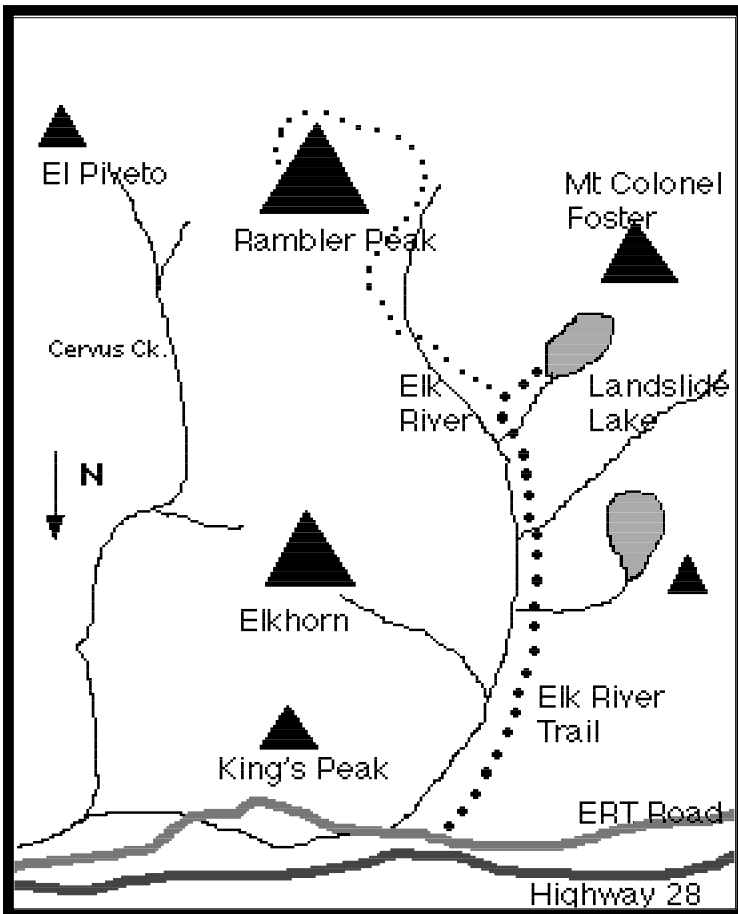
ACCESS

From Highway 28 on Elk River trail. 150m up rock slab from bridge crossing Landslide Ck a worn game trail continues up west bank of Elk River. It crosses on log jam, continues on east bank, care crossing in high water. At treeline: with snow carefully continue up creek or cross again to west side and up to Elk Pass. Extreme Avalanche Exposure esp. in Spring



RAMBLER PEAK, NORTH ASPECT

OVERVIEW



RAMBLER PEAK SOUTHEAST ASPECT

Hyacinthe Bay Publishing
 PO Box 482, Heriot Bay, BC Canada V0P 1H0
hyacinthe@island.net