



RUGGED MOUNTAIN



Rugged mountain, north-east aspect, from knoll above unmapped glacier



Haihte range, north east aspect, from mt cain regional park


QUICK FACTS

Elevation: 1875m/ 6151ft
Map: 92 I/ 2, pacific forest products
Logging road map
Grid ref: 6643
Standard route: East ridge
Accessed from Nomash river


First ascent: G lepore, c smitson
Sep 1959

First winter ascent: s briggs,
D manke, d berryman, g smythe feb'92

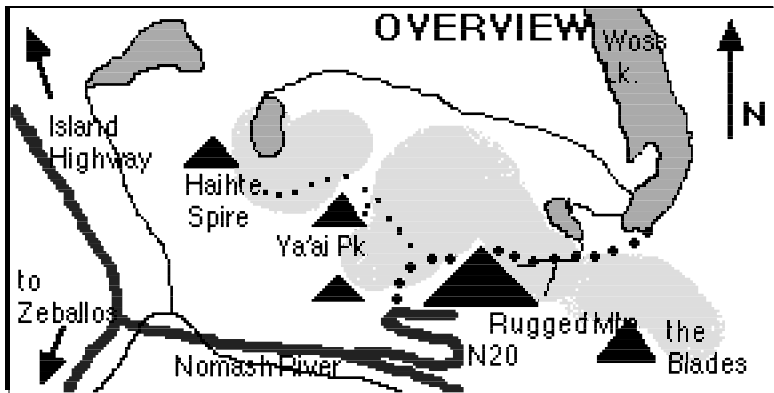
Named for: Its appearance and character. Haihte in a
local native dialect means "fish head"



YA'AI PEAK, SOUTHEAST ASPECT, FR HELICOPTER



YA'AI PEAK, NORTH ASPECT, FR UNMAPPED GL



HAIHTE SPIRE, SOUTHEAST ASPECT, FR UNMAPPED GL
 Photocopying hurts small business

ROUTE LIST

SUMMER-FALL

- Rugged mountain
- East ridge: Ai2 low 5th class 250m (II)
- Fa: G lepore, c smitson sep 1959
- South west face: 5.6 (25pitches) 700m+ (III)
- Fa: S briggs d berryman jun 87
- Ya'ai peak
- North east ridge: Low 5thclass 200m (II)

Winter

- Rugged mountain
- East ridge: Ai2 250m (II) fa: Briggs et al '92
- (A) the chuck: Ai3 150m (II)
- (B) dan's route: Ai4 150m (II)
- Ya'ai peak
- North east ridge: ai2 low 5th class 200m (II)
- Haihte spire
- East face: Ai2 low 5th class 200m (II)

Hyacinthe Bay Publishing
 PO Box 482, Heriot Bay, BC Canada V0P 1H0
 hyacinthe@island.net