


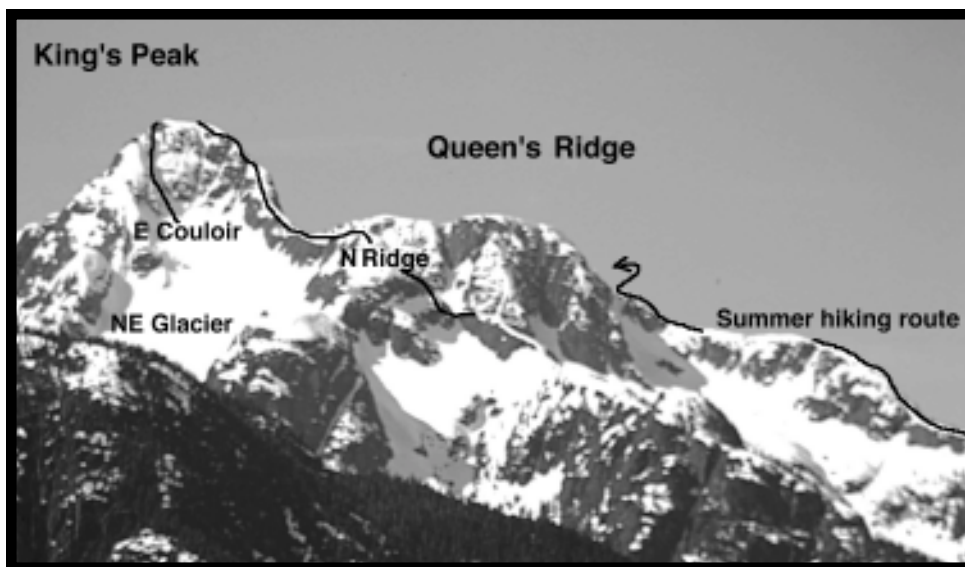
# KING'S PEAK



*KING'S PEAK, NORTH ASPECT, FROM HIGHWAY 28*

## **ROUTE LIST** SUMMER-FALL


- (NR) North Ridge: 4th-low 5th Class 700m (II) FA: M Walsh, B Tustin 1971
- (PB) Pauper's Buttress: 5.7 (2pitches) 4th Class 300m FA: P Stone, J Micksch'92
- (T) Tea With Her Majesty: 5.8 (~8pitches) 300m FA: J Neuspiel, A Howe '95
- (J) Jester (hidden): 5.8 (2pitches) 4th Class 200m FA: L Fast, B Wright, M de Haan' 89
- (NL) Northern Lights: upto 5.10c (5pitches) 4th Class 300m FA: P Stone, R Slieker'90



*KING'S PEAK NORTH-EAST ASPECT, FROM MT. FLANNIGAN*

## **QUICK FACTS**

ELEVATION: 2065m/6774ft  
MAP: 92 F/13  
GRID REF: 9521  
STANDARD ROUTE:  
Queen's Ridge (summer-fall)  
North Glacier (winter-spring)  
FIRST ASCENT: WR Kent,  
WW Urquhart 1913 or 14  
NAMED FOR: Mike King,  
Timber-cruiser and early local  
European explorer.



THE RAMPARTS, NORTH-EAST ASPECT, FROM NORTH GLACIER

# ROUTE LIST

## SUMMER-FALL CONTINUED...

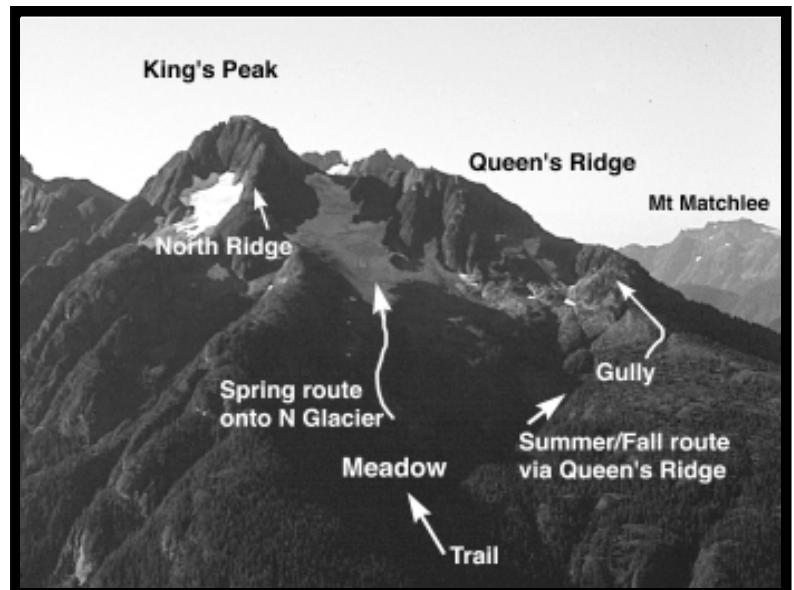
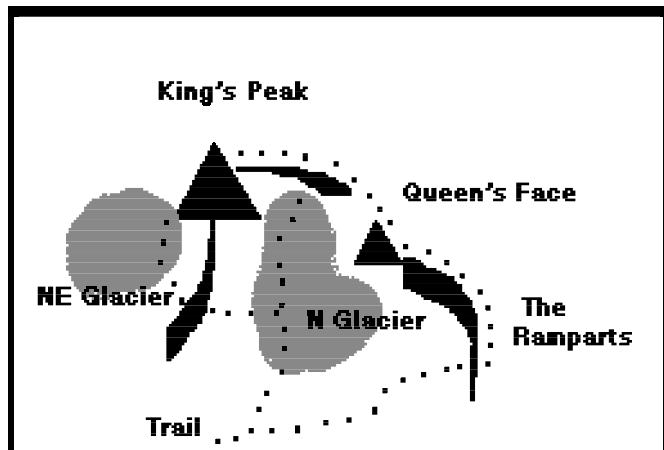
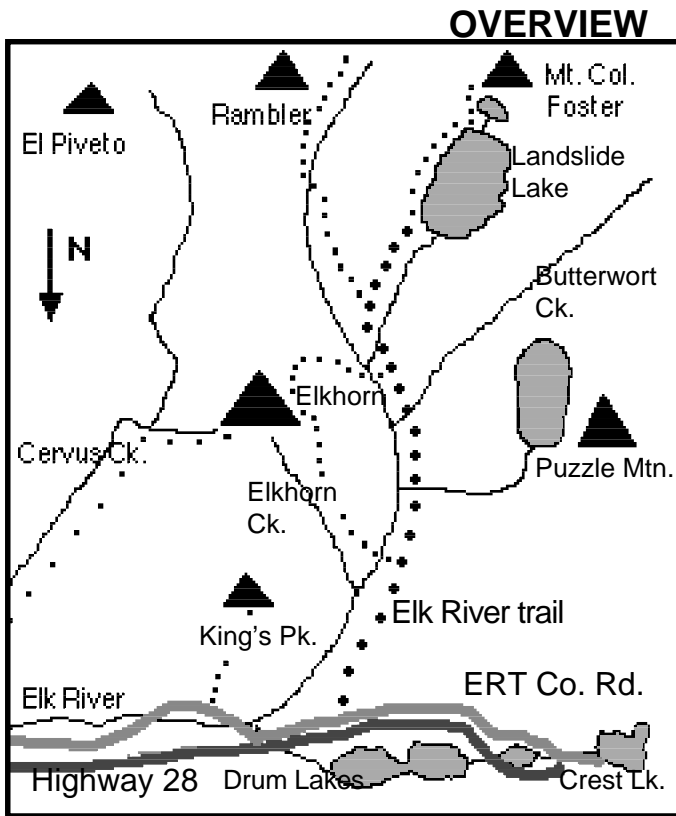
- (1) Two Degrees: 5.10b 50m  
FA: Stone, Slieker'90
- (2) Squadron 51: 5.9 50m  
FA: Stone, Slieker'90
- (3) Route 3: 5.9 50m  
FA: Stone, Wilson'94
- (4) Route 4: 5.8 50m  
FA: Stone, Wilson'94

## WINTER-SPRING

East Couloir: AI2 250m  
FA: Unknown

## ACCESS

Maintained trail leaves Elk River Timber Co. Road 1 km east of Elk River trailhead. Trail arrives in meadow at treeline; in spring hike up wide snow gully onto North Glacier, in summer hike south west through meadow to gain ridge via short steep gully, well marked.



KING'S PEAK, NORTH ASPECT, FROM BIG DEN MOUNTAIN